



LOCATION PLAN
SCALE (N.T.S)



EXISTING LAYOUT











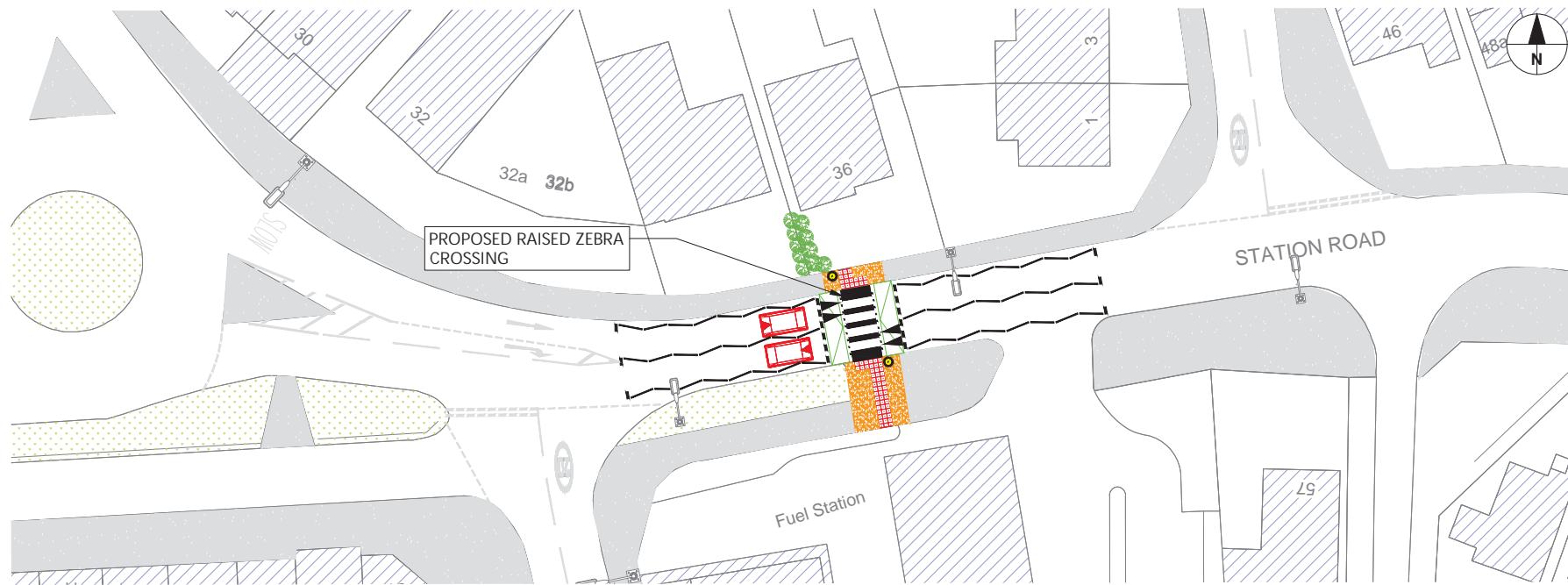
PROPOSED LAYOUT *5

Notes

1. DO NOT WORK FROM REDUCED DRAWINGS
2. PLEASE REFER TO SCALE AND SIZE SHEET AS INDICATED DIMENSIONS TO BE VERIFIED ON SITE
3. THIS DRAWING SHOULD NOT BE SCALED
4. ONLY PRINT IN COLOUR
5. INDICATIVE LAYOUT ONLY

KEY

-  PROPOSED FOOTWAY CONSTRUCTION
-  EXISTING FOOTWAY
-  EXISTING GRASS VERGE
-  EXISTING SPEED CUSHIONS TO BE REMOVED
-  PROPOSED RED BLISTER TACTILE PAVING
-  PROPOSED BELISHA BEACON
-  EXISTING TREES
-  EXISTING LIGHTING COLUMNS



DETAILED LAYOUT
SCALE(1:200)



REV	BY	DESCRIPTION	CHECKED	APPROVED	DATE

SOLIHULL MBC LICENSE NO. 100023139
CONTAINS ORDINANCE SURVEY DATA © CROWN COPYRIGHT AND DATABASE RIGHT 2025



Status
FOR INFORMATION

Project Title
**STATION ROAD
MARSTON GREEN
PROPOSED RAISED ZEBRA
CROSSING**

Drawing Title
CONSULTATION PLAN

Scale	Date	Drawn-by	Checked-by	Approved-by
AS SHOWN	03/04/25	ER	MD	PS

Drawing Number	Rev
HS2RSF04-SMBC-DR-P-0001	-